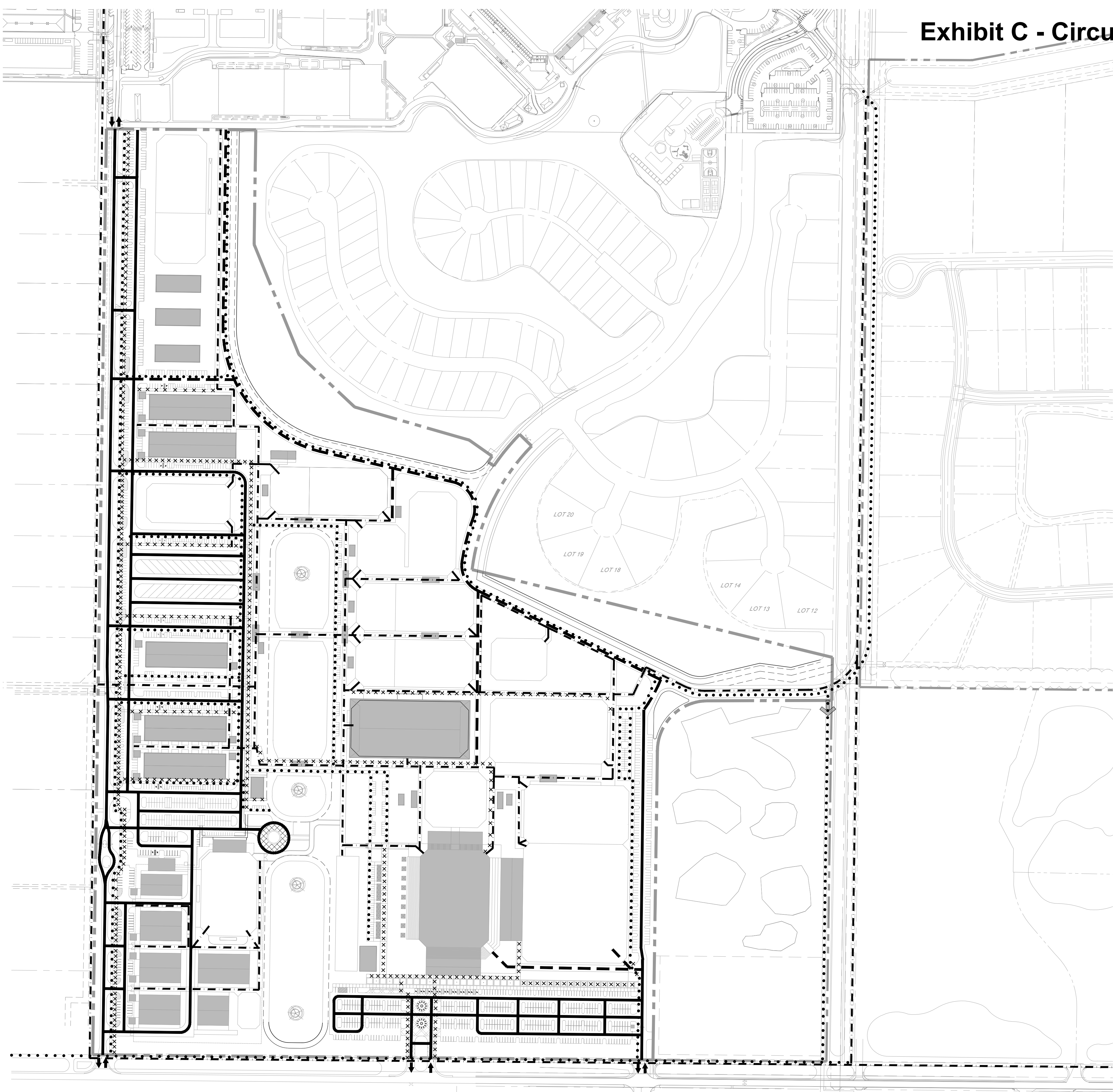
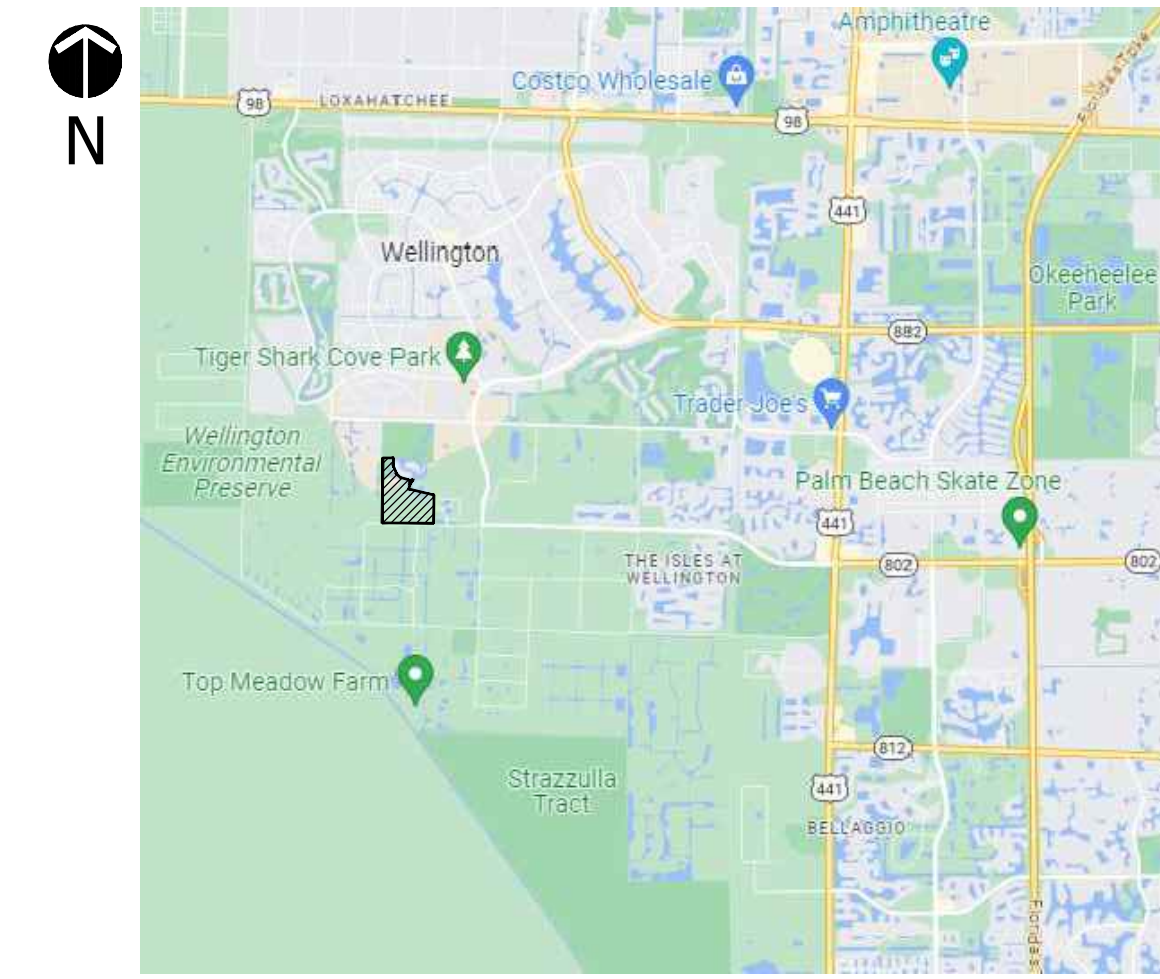


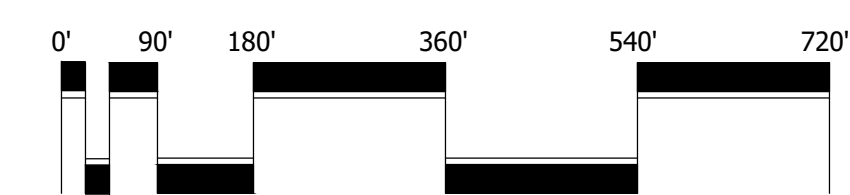
Exhibit C - Circulation Plan

LOCATION MAP




LEGEND

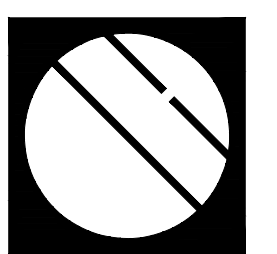
- ACCESS POINT
- PRIMARY VEHICULAR CIRCULATION
- SERVICE VEHICULAR CIRCULATION
- EQUESTRIAN CIRCULATION
- PEDESTRIAN CIRCULATION
- MULTI MODAL CIRCULATION



Scale: 1" = 180'



North



Cotleur & Hearing

Landscape Architects
Land Planners
Environmental Consultants
1934 Commerce Lane
Suite 1
Jupiter, Florida 33458
561.747.6336 · Fax 747.1377
www.cotleurhearing.com
Lic# LC-26000535

Pod F New Showgrounds

Conceptual Circulation Plan

Village of Wellington, Florida

DESIGNED	DEH
DRAWN	JS, RO
APPROVED	DEH
JOB NUMBER	22-0610
DATE	09-26-23
REVISIONS	01-16-24
	02-20-24

February 19, 2024 7:37:28 a.m.
Drawing: 22-0610.01 CIRCULATION PLAN.DWG