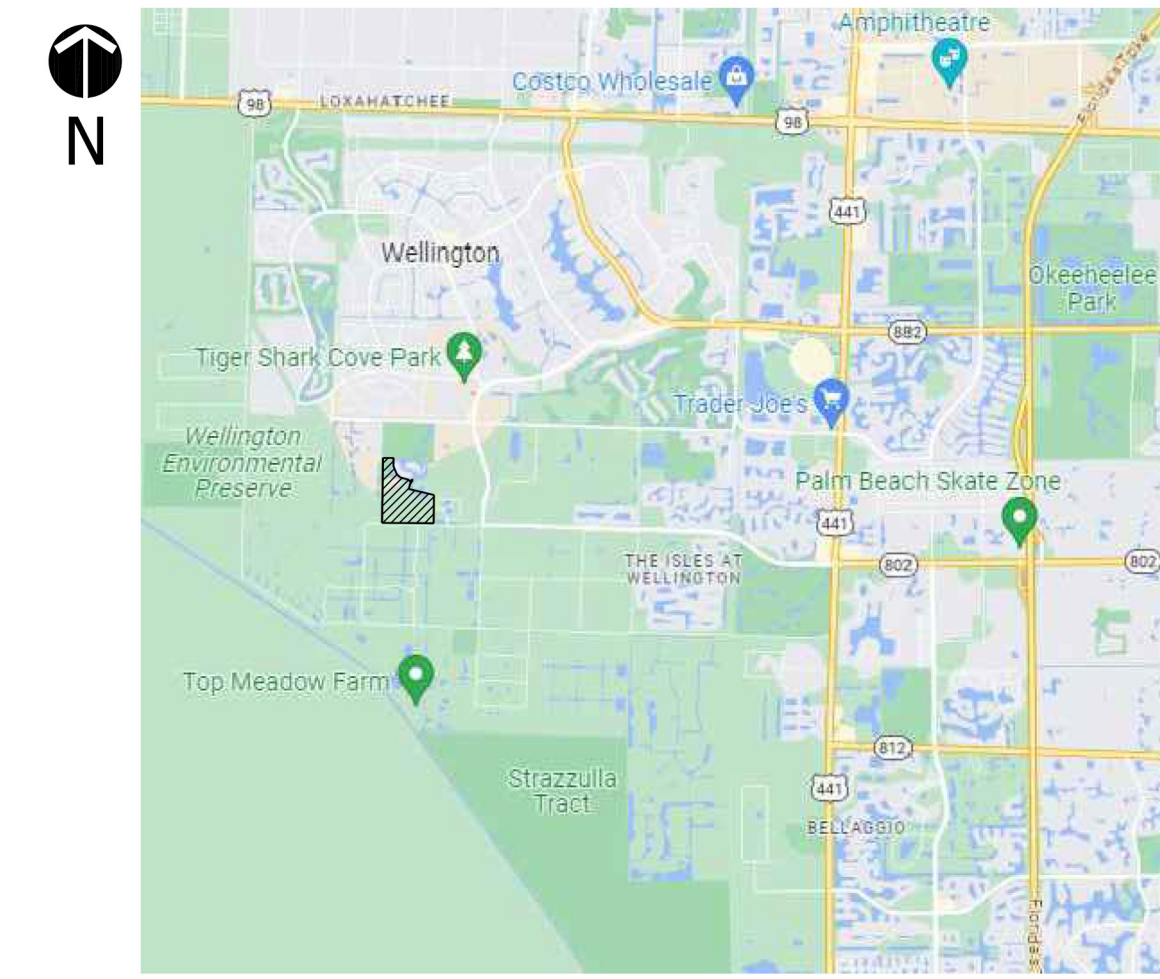


Exhibit C - Circulation Plan



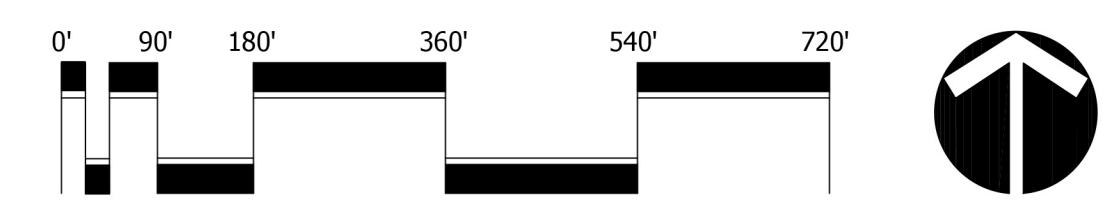
LOCATION MAP



LEGEND

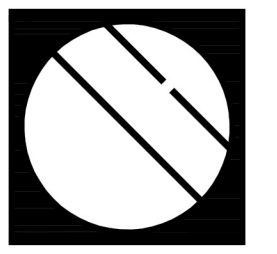
ACCESS POINT	
PRIMARY VEHICULAR CIRCULATION	
SERVICE VEHICULAR CIRCULATION	
EQUESTRIAN CIRCULATION	
PEDESTRIAN CIRCULATION	
MULTI MODAL CIRCULATION	

Conceptual Circulation Plan



Scale: 1" = 180'

North



Cotleur & Hearing

Landscape Architects
Land Planners
Environmental Consultants
1934 Commerce Lane
Suite 1
Jupiter, Florida 33458
561.747.6336 · Fax 747.1377
www.cotleurhearing.com
Lic# LC-26000535

Pod F New Showgrounds

Village of Wellington, Florida

DESIGNED	DEH
DRAWN	JS, RO
APPROVED	DEH
JOB NUMBER	22-0610
DATE	09-26-23
REVISIONS	1-02-24

January 2, 2024
Drawing: 22-0610.01 CIRCULATION PLAN.DWG

SHEET 1 OF 1

© COTLEUR & HEARING, INC.
These drawings are the property of the architect and are not to be used for extensions or on other projects except by agreement in writing with the architect. Immediately report any discrepancies to the architect.