

Exhibit G - Conceptual Circulation Plan

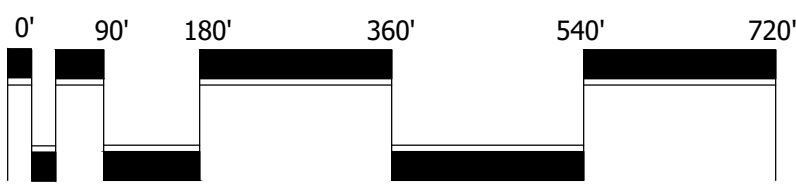
LEGEND

- ACCESS POINT
- PRIMARY CIRCULATION
- SECONDARY CIRCULATION
- EQUESTRIAN TRAIL
- MULTI MODAL PATH


NOTES

- SINGLE-FAMILY RESIDENCES ARE SELF-PARKED VIA GARAGES AND/OR PRIVATE DRIVEWAYS.
- A 5 FEET LIMITED ACCESS EASEMENT TO BE PROVIDED ALONG THE BOUNDARY CONTIGUOUS TO SOUTH SHORE BOULEVARD AND GRACIDA (40th STREET) EXCEPT AT ENTRY POINTS.
- 3 RAIL EQUESTRIAN FENCE SHALL BE PROVIDED ALONG THE PROPERTY BOUNDARY ON BOTH SOUTH SHORE BOULEVARD AND GRACIDA PER VILLAGE OF WELLINGTON STANDARDS.
- THE EXISTING BRIDLE TRAIL CONTIGUOUS TO THE SOUTH PROPERTY BOUNDARY SHALL BE ENHANCED PER THE VILLAGE OF WELLINGTONS ENGINEERING STANDARDS. TO THE EXTENT FEASIBLE THE APPLICANT WILL WORK WITH THE VILLAGE OF WELLINGTON TO PROVIDE A MULTI MODAL/ GOLF CART PATH ALONG THE SOUTHERN BOUNDARY.
- A MINIMUM OF 150 FEET OF STACKING FROM SOUTH SHORE BOULEVARD MUST BE PROVIDED AT THE PROJECT ENTRANCE PER VILLAGE OF WELLINGTON ENGINEERING STANDARDS MANUAL 2.4.1.W.
- A DRAINAGE EASEMENT WILL BE PROVIDED IN FAVOR OF ACME IMPROVEMENT DISTRICT ALONG THE NORTHERN PORTION OF THE SITE FOR THE EXISTING DRAINAGE CONVEYANCE ADJACENT TO THE MALLET HILL OF WELLINGTON COUNTRY PLACE PUD
- A 330' (280' + 50') FDOT X 15' RIGHT OF WAY DEDICATION WILL BE PROVIDED ON THE SOUTHSORE BOULEVARD SOUTHBOUND APPROACH AT THE PROJECTS ENTRANCE TO PROVIDE FOR A RIGHT TURN LANE.

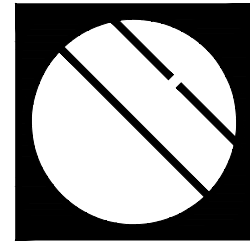
Conceptual Circulation Plan



Scale: 1" = 180'



North



Cotleur & Hearing

Landscape Architects
Land Planners
Environmental Consultants
1934 Commerce Lane
Suite 1
Jupiter, Florida 33458
561.747.6336 · Fax 747.1377
www.cotleurhearing.com
Lic# LC-26000535

The Estates at Equestrian Village

Village of Wellington, Florida



Scale: 1" = 180'

DESIGNED	DEH
DRAWN	JS, RO
APPROVED	DEH
JOB NUMBER	22-06-10
DATE	09-05-22
REVISIONS	09-20-22
	11-02-22

November 01, 2022 10:52:05 a.m.
Drawing: 22-0610 THE ESTATES
CIRCULATION PLAN.DWG

SHEET 1 OF 1

© COTLEUR & HEARING, INC.
These drawings are the property of the architect and are not to be used for extensions or on other projects except by agreement in writing with the architect. Immediately report any discrepancies to the architect.