

**COST COMPARISON**

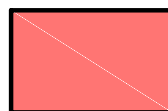






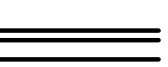
**OPTION #1 - \$575,268**

**OPTION #2 - \$583,122**

**OPTION #3 - \$722,881**

**OPTION #4 - \$654,959**

**LEGEND**

-  **MULTI-USE TRAIL**
-  **BRIDLE TRAIL**
-  **COMBINATION PAVED MULTIUSE PATH AND BRIDLE TRAIL**
-  **3-BOARD FENCE**
-  **PAVEMENT OVERBUILD**
-  **PAVEMENT RESTORATION**
-  **STORM STRUCTURE / PIPE**
-  **CURBING**

REVISIONS			NO.	DATE	REMARKS	BY

©COPYRIGHT 2014, VILLAGE OF WELLINGTON. THIS DRAWING IS AN INSTRUMENT OF SERVICE BY THE VILLAGE OF WELLINGTON AND IS NOT TO BE REPRODUCED IN PART OR IN WHOLE BEYOND THE INTENDED SCOPE OF USE.

WILLIAM REBE, P.E.  
FLORIDA LICENSE  
No. 49597

**PLAN & PROFILE  
PALM BEACH  
POINT BLVD.  
EXHIBIT**

**WELLINGTON  
C-23 MULTIUSE PATH  
OPTION #4**



C:\USERS\URENS\OLD\DOCUMENTS\PROJECTS\C-23 MULTIUSE PATHWAY\ACAD\C-23 MULTIUSE PATH_V04_LAYOUT_OPTION 4.DWG		DATE		06-05-2014	
JOB NO. <b>#039-13/DZ</b>	8D 12	DRAWN	JRR	PROJECT ENGINEER	JRR
		CHECKED	BR	PROJECT MANAGER	BR