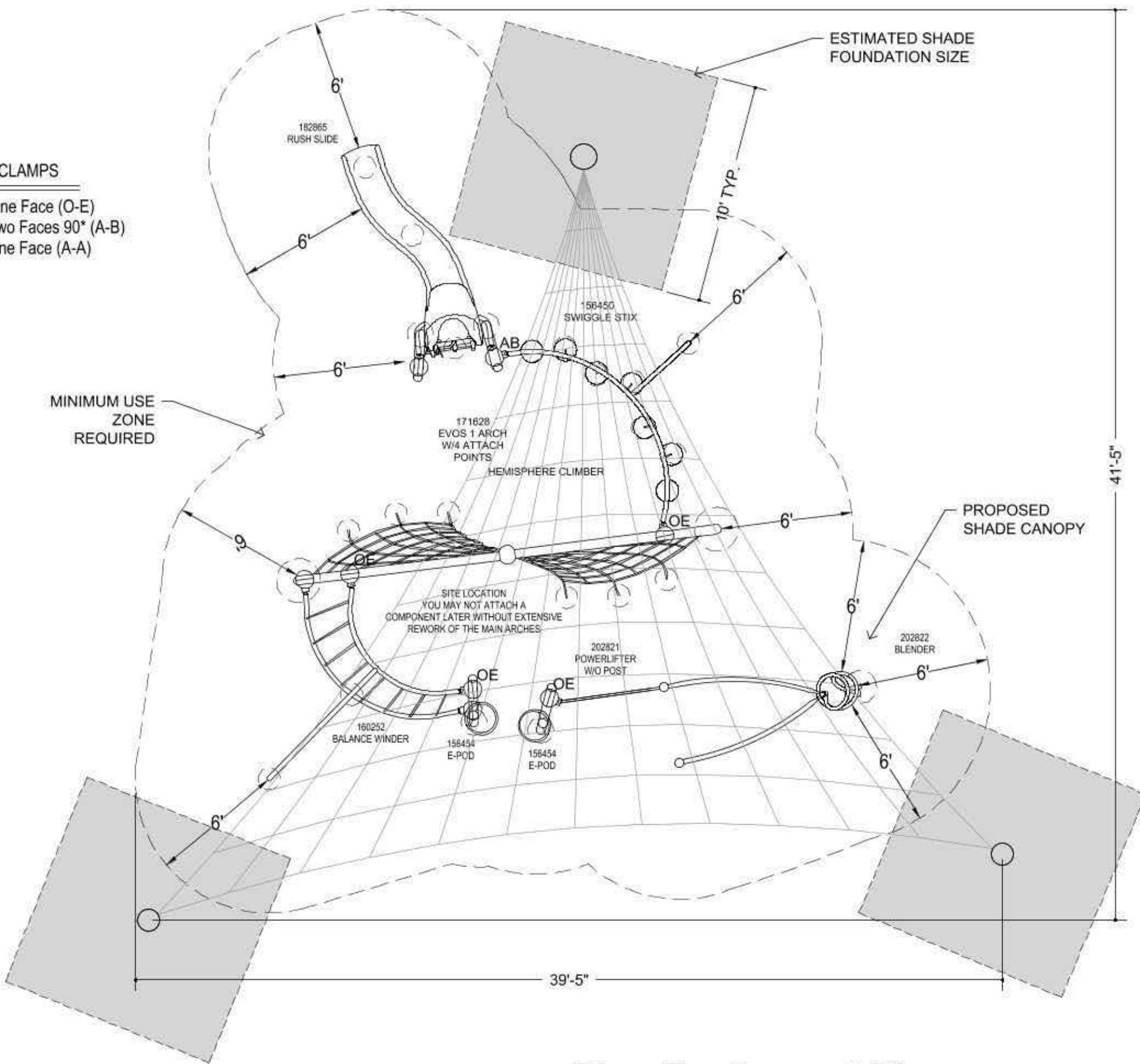


182503  
WELCOME SIGN  
(LSI PROVIDED)  
5-12 YEARS

WELCOME SIGN  
TO BE LOCATED IN  
CONSULTATION  
WITH OWNER

QTY. EVOS ARCH CLAMPS

- 4 OE Clamp One Face (O-E)
- 1 AB Clamp Two Faces 90° (A-B)
- 1 AA Clamp One Face (A-A)



**SITE LOCATION MAP**  
\*SEE SHEET P-2 FOR SITE LOCATION MAP ENLARGEMENT  
\*SEE SHEET P-3 FOR SURFACING DETAILS AND INFORMATION

**TOTAL PLAY COMPONENTS: 8**

NUMBER AND TYPES OF GROUND LEVEL PLAY COMPONENTS REQUIRED			
5-12 AGE AREA	TOTAL ELEVATED PLAY COMPONENTS	0	
	TOTAL ELEVATED COMPONENTS ACCESSIBLE BY RAMP	0	REQUIRED 0
	TOTAL ELEVATED COMPONENTS ACCESSIBLE BY TRANSFER	0	REQUIRED 0
	TOTAL ACCESSIBLE GROUND LEVEL COMPONENTS SHOWN	8	REQUIRED 0
	TOTAL DIFFERENT TYPES OF GROUND LEVEL COMPONENTS	6	REQUIRED 6
PLAYGROUND EQUIPMENT MEETS THE REQUIREMENTS OF FBC ACCESSIBILITY CODE, TABLE 240.2.1.2			

**Δ WARNING**  
INSTALLATION OVER A HARD SURFACE SUCH AS CONCRETE, ASPHALT, OR PACKED EARTH MAY RESULT IN SERIOUS INJURY OR DEATH FROM FALLS.

**Δ WARNING**  
SURFACING AND PLAYSURFACES MAY BECOME HOT AND CAUSE BURNS. CHECK FOR HOT SURFACES PRIOR TO PLAYING ON THE PLAYGROUND.

**GENERAL NOTES:**

- EQUIPMENT LOCATION TO BE FIELD VERIFIED PRIOR TO CONSTRUCTION
- ACCESSIBLE ROUTE OF TRAVEL TO THE PLAYGROUND TO BE PROVIDED BY OTHERS, UNLESS OTHERWISE NOTED
- BASE MUST EXHIBIT POSITIVE DRAINAGE IN ALL AREAS

Revisions:		
#	Revision	Date
Date: 9/10/2020		
Project: 17670		
Drawing: 17670-1-2		
Sheet: <b>P-1</b>		
Play Equipment Plan		

NOT FOR CONSTRUCTION

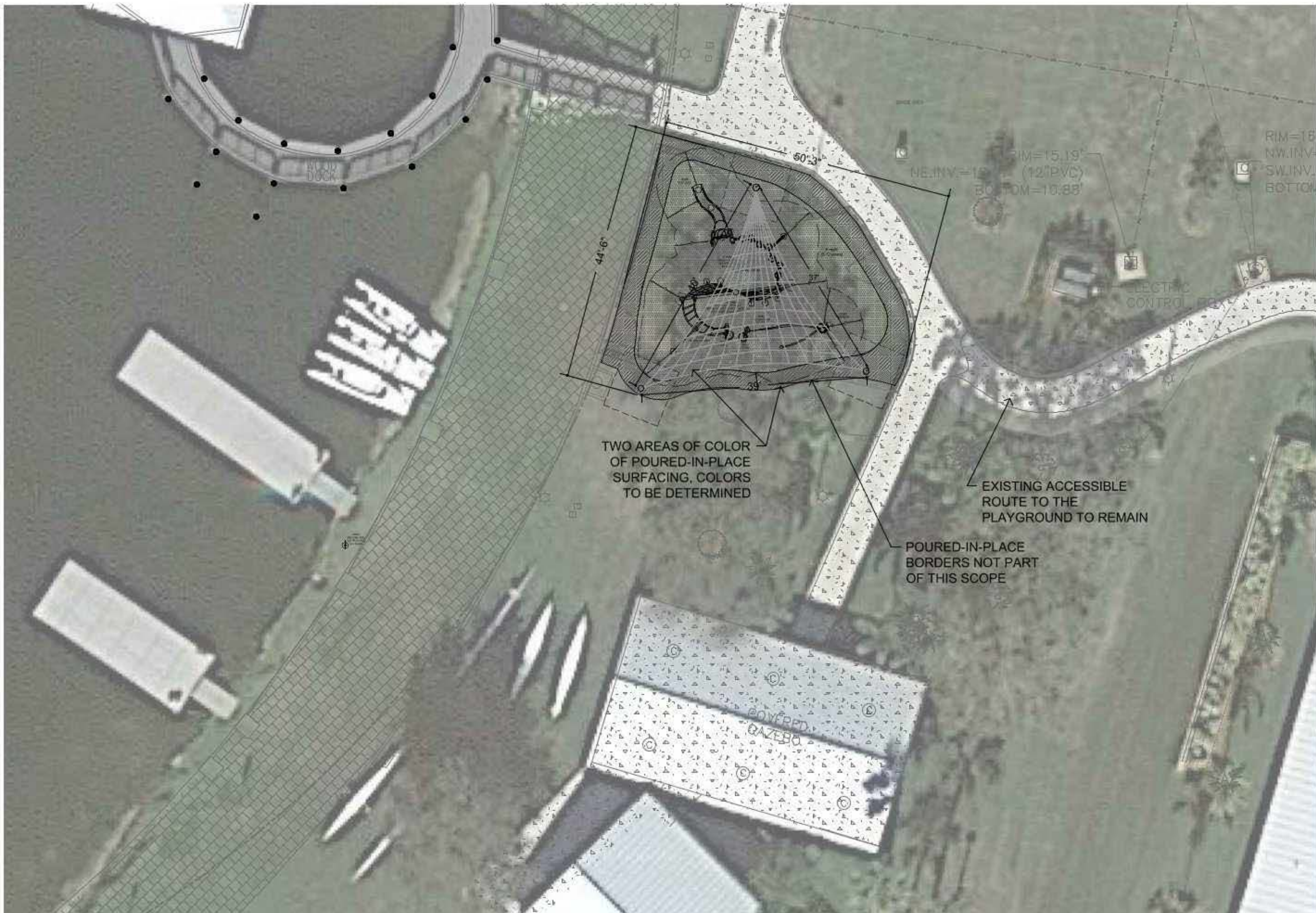


# Play Equipment Plan

## Village of Wellington - Wellington Town Center

Wellington, FL





#### GENERAL NOTES:

1. EQUIPMENT LOCATION TO BE FIELD VERIFIED PRIOR TO CONSTRUCTION
2. ACCESSIBLE ROUTE OF TRAVEL TO THE PLAYGROUND TO BE PROVIDED BY OTHERS
3. BASE MUST EXHIBIT POSITIVE DRAINAGE IN ALL AREAS

#### Revisions:

#	Revision	Date

Date: 9/10/2020

Project: 17670

Drawing: 17670-1-2

Sheet: **P-2**  
Site Location Map

NOT FOR CONSTRUCTION



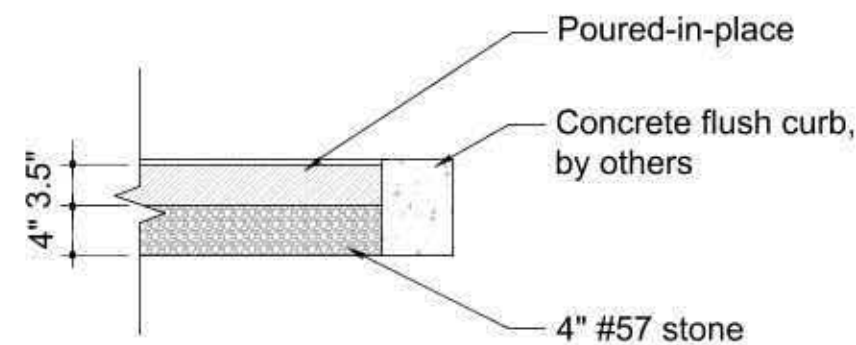
SCALE: 1/16" = 1'


## Site Location Map

# Village of Wellington - Wellington Town Center

Wellington, FL






 Poured-in-Place Surfacing  
 w/ #57 Stone Base and Concrete Curb/Walk

#### **SURFACING**

- 1690 SF
- POURED-IN-PLACE
- #57 STONE SUB-BASE
- 8' MAXIMUM FALL HEIGHT

#### **Δ WARNING**

INSTALLATION OVER A HARD SURFACE SUCH AS CONCRETE, ASPHALT, OR PACKED EARTH MAY RESULT IN SERIOUS INJURY OR DEATH FROM FALLS.

#### **Δ WARNING**

SURFACING AND PLAYSURFACES MAY BECOME **HOT** AND CAUSE BURNS. CHECK FOR HOT SURFACES PRIOR TO PLAYING ON THE PLAYGROUND.

#### **GENERAL NOTES:**

1. EQUIPMENT LOCATION TO BE FIELD VERIFIED PRIOR TO CONSTRUCTION
2. ACCESSIBLE ROUTE OF TRAVEL TO THE PLAYGROUND TO BE PROVIDED BY OTHERS, UNLESS OTHERWISE NOTED
3. BASE MUST EXHIBIT POSITIVE DRAINAGE IN ALL AREAS

#### **Revisions:**

#	Revision	Date

Date: 9/10/2020

Project: 17670

Drawing: 17670-1-2

Sheet: **P-3**  
Details

NOT FOR CONSTRUCTION

NOT TO SCALE

## **Details**

# **Village of Wellington - Wellington Town Center**

Wellington, FL





## Wellington Town Center

17670-1-2 • 09.15.2020







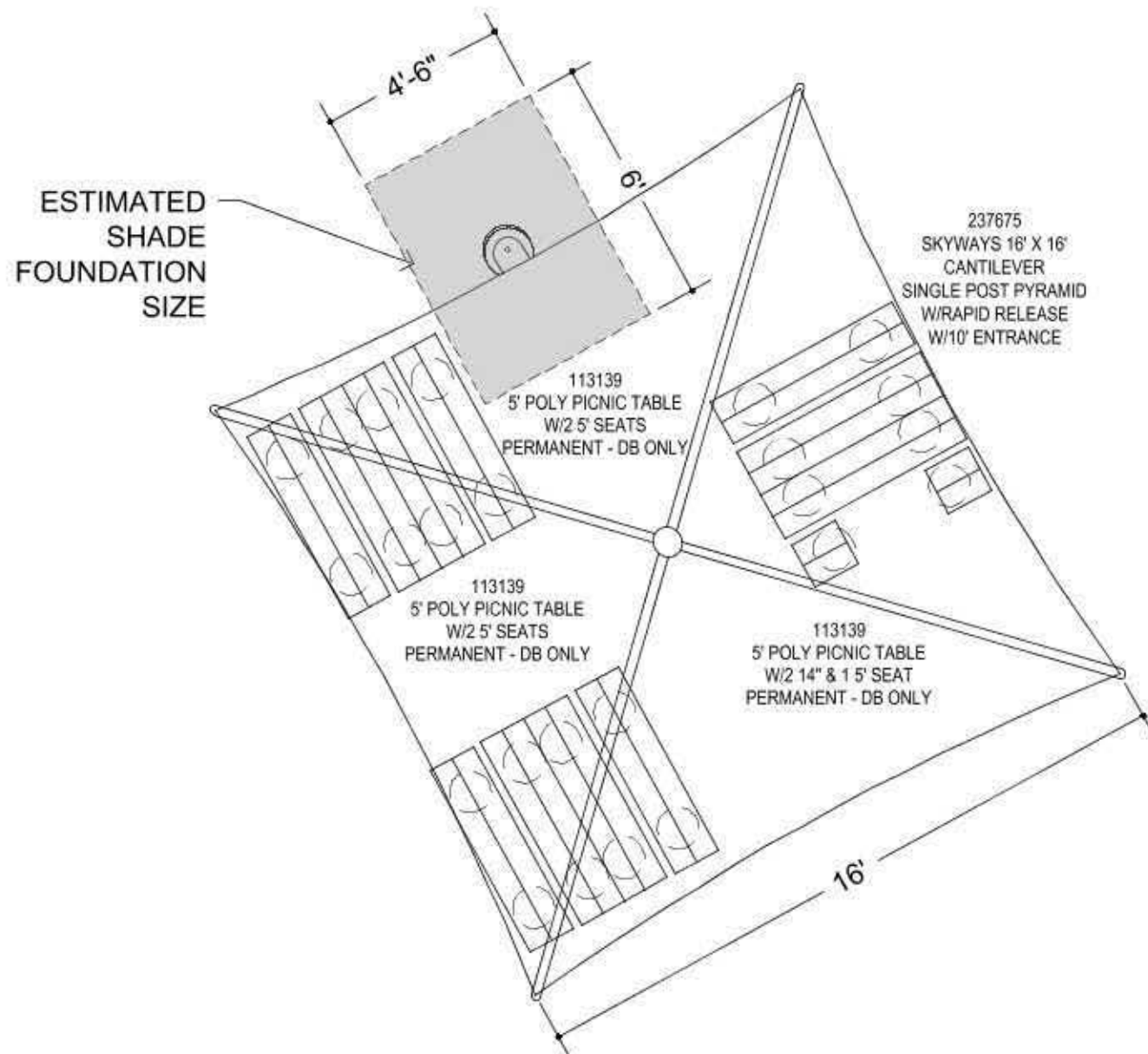
## Wellington Town Center

17670-1-2 • 09.15.2020



©2020 Landscape Structures. All Rights Reserved.





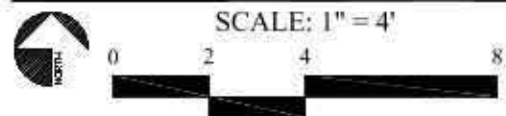
**SITE LOCATION MAP**  
 \*SEE SHEET P-2 FOR SITE  
 LOCATION MAP ENLARGEMENT

NOT TO SCALE

- GENERAL NOTES:**
1. EQUIPMENT LOCATION TO BE FIELD VERIFIED PRIOR TO CONSTRUCTION
  2. ACCESSIBLE ROUTE OF TRAVEL TO THE PICNIC AREA TO BE PROVIDED BY OTHERS, UNLESS OTHERWISE NOTED
  3. BASE MUST EXHIBIT POSITIVE DRAINAGE IN ALL AREAS

Revisions:		
#	Revision	Date
Date: 9/1/2020		
Project: 17670		
Drawing: 17670-2-1		
Sheet: <b>P-1</b>		
Play Equipment Plan		

NOT FOR CONSTRUCTION



# Picnic Area Plan

## Village of Wellington - Wellington Town Center

Wellington, FL





**GENERAL NOTES:**

1. EQUIPMENT LOCATION TO BE FIELD VERIFIED PRIOR TO CONSTRUCTION
2. ACCESSIBLE ROUTE OF TRAVEL TO THE PICNIC AREA TO BE PROVIDED BY OTHERS
3. BASE MUST EXHIBIT POSITIVE DRAINAGE IN ALL AREAS

Revisions:		
#	Revision	Date
Date: 9/1/2020		
Project: 17670		
Drawing: 17670-2-1		
Sheet: <b>P-2</b>		
Site Location Map		

NOT FOR CONSTRUCTION



## Site Location Map

# Village of Wellington - Wellington Town Center

Wellington, FL





## Wellington Town Center

17670-2-1 • 09.15.2020





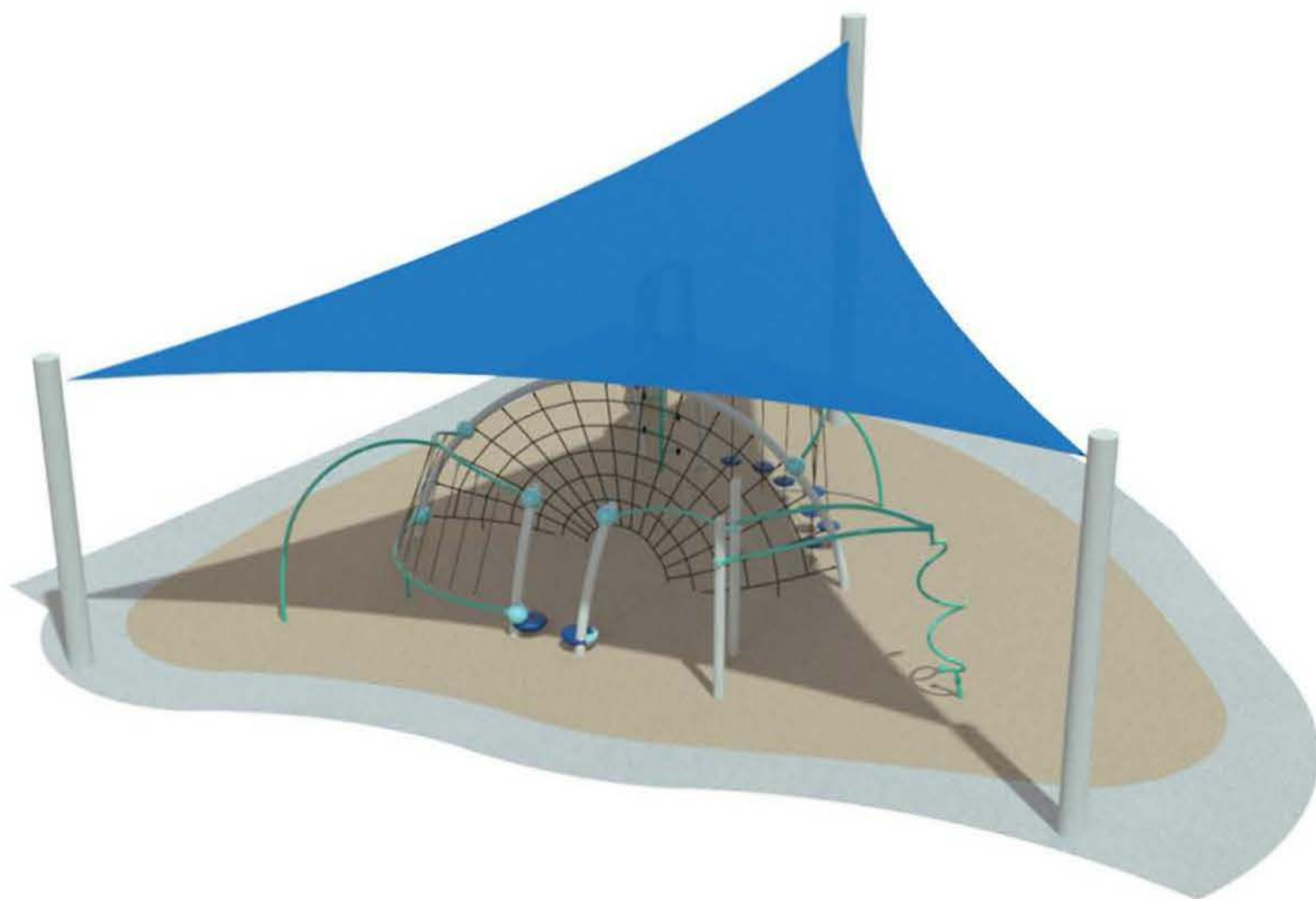


Image for illustrative purposes only. Does not represent the finished product. Not to scale.






Image for illustrative purposes only. Does not represent the finished product. Not to scale.



## Village of Wellington Aquatic Center Playground

1147598-01-01-02 • 09.09.2020



©2020 Landscape Structures. All Rights Reserved.